

AGP/DL/TS/29 :

29 :

(DGPS)



منظمة الأغذية
والزراعة
للأمم المتحدة

- (EMPRES)

GCP/INT/651/NOR

(DGPS)

1998 8 - 25

7	Corbett, M. ³	Butrous, M. ²	Ottesen, P.S. ¹	.
	Johannessen, B. ⁶	Jaffar, M. ⁵	Fossland, S. ⁴	.Sander,T.
	N-0403	4404 . .		1
	1117 .		EMPRES	2
	126 .		UTS	3
	N-4550, 13			WA6104.
				4
			180 .	5
		665 .		6
		PO 36 8Qs		7



The Chief, Publishing and Multimedia Service Information Division, FAO.
Viale delle Terme di Caracalla, 00100 Rome, Italy.

Copyright@fao.org :

2007

(DGPS)

(AGS III)

(UTS)

(DGPS)

.....

Arc Info

SWARMS

)

()

(

)

(

(DGPS)

/

(DGPS)

/

()

(Arc Info

)

(

)

(GLONASS)

(GPS)

()

(DGPS)

" 6.3

" GCP/INT/651/NOR

"

" EMPRES

/

Clive C.H. Elliott

/

/

/

(UTS)

Bogdan Binkowski

Tchrozewski Alexander

Bernhard Zelazny

/

/

1998/12/21

Preben S. Ottesn

/

/

2007 20

(EMRES)

(DGPS)

/

4

6

7

8

11

12

12

13

15

15

16

17 (GPS)

18

19

20

21

21 " UTS Office "

22

23

23

24

24

25

1 × 2

27 (GPS)

32

34

34

36

36

37 (DGPS)

38

39

39 (DFPS)

40

41

41

42

44

EMPRES

(APO) Sigurd Fosslund
Baard Johannessen

EMPRES

(NPO-C)

Timothy P.Y. Sander

(UTS)

Matthew Corbett

Binkowski Bogdan
Teczewski Alexander

5:40		25
0:30		26
0:20		27
0:30	(GPS) 1×2	28
0:48	(GPS) 1×2	29
0:48	(GPS) 1×2	30
1:17		31
0:39		1
0:53 5:18		2
		3
		4
		5
		6
		7
		8

16:53 :

12,706

3,187

287

1,985

801

18,966

)

(

(

)

(ULV)

(

)

(DGPS)

100 ±

(GPS)

2 ± (DGPS)

15 ±

GLONASS

(Software)

(Hardware)

(DGPS)

(DGPS)

:
(DGPS)

•

()

(DGPS)

•

(DGPS)

•

•

DGPS

•

(DGPS)

•

/

(UTS)

1998

300° 2.4

37°/16 /53

19 /06 /32

UTM

200 – 100

100-60

Calatropis

400-200

% 20-10

procera

Acacia tortils

()

5-2

.% 5

.% 5

.1998

2

26

1998

1997

100

Sudana Pezetel

AN-2 ST-AKZ

AU5000

1995

(/ 900)

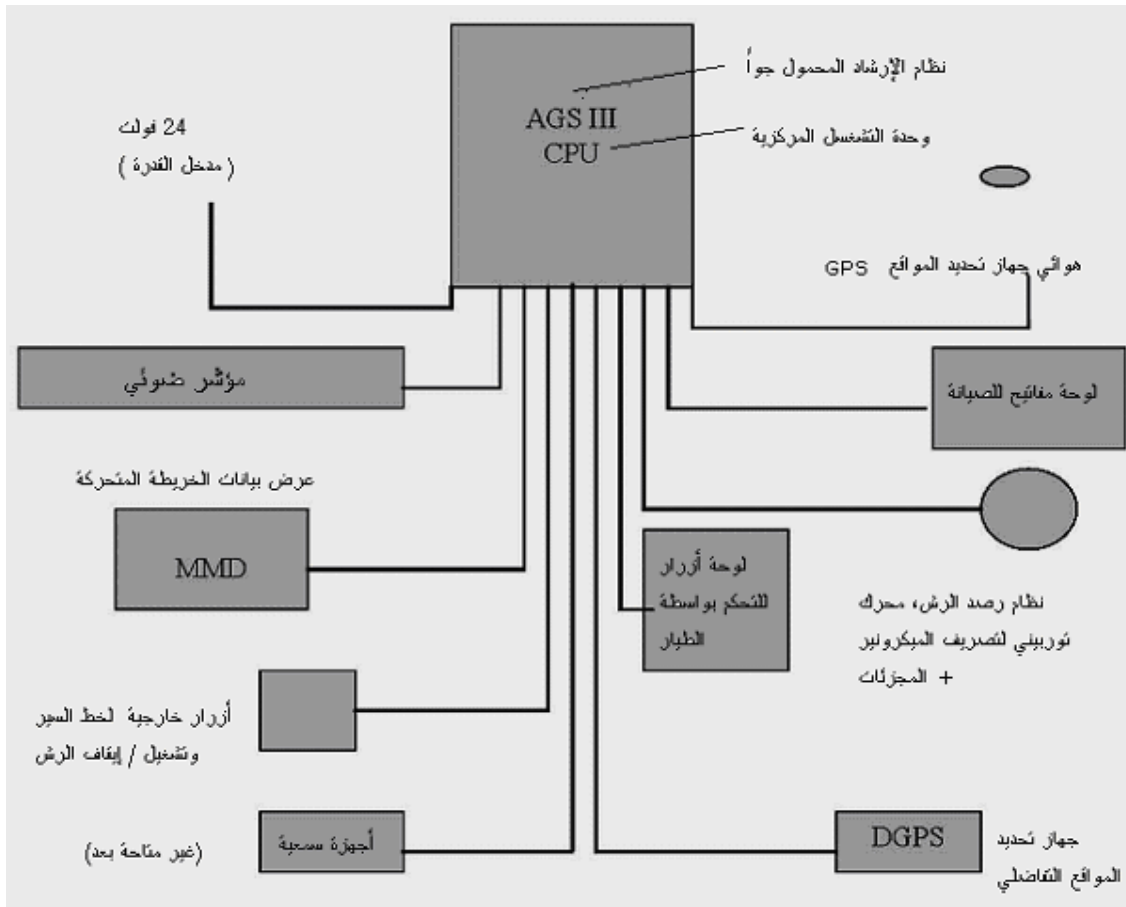
95 ULV

80

/ 1

(1-)

.(AGS III)



(CPU)

(AGS III)

1-

(MMD)

()

(GPS)

(UTS)

:

(

)-AGS III :

(GPS)

(GPS)

•

10 12

(GPS)

•

.
 (MMD)
 (HSI)
 (MMD)
) /
 .(
 .(Racal) :
 MK III :
 (GPS)
 .()
 .(DGPS)
 (DGPS)
 .()
 (DGPS)
 (DGPS)

.LPA 7

MK III

(DGPS)

:

.GPS/GLONASS

US GPS

(GPS)

GLONASS

15 ±

. 2 ±

(DGPS)

EX 525) / 140-18

.(

(RPM)

(RPM)

()

.(GPS)

(GPS)

:

.

)

.(

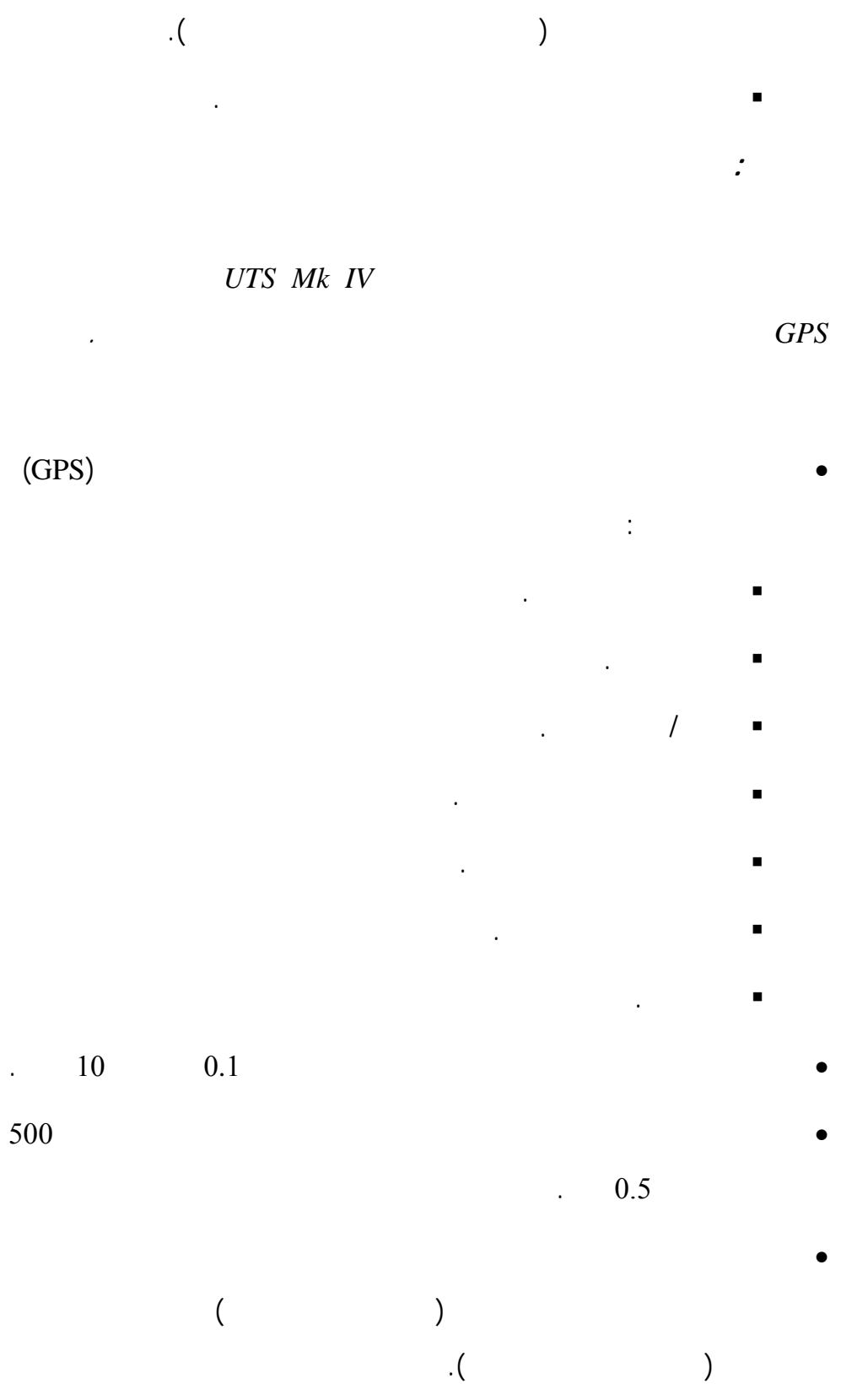
.

.(

)

(

)

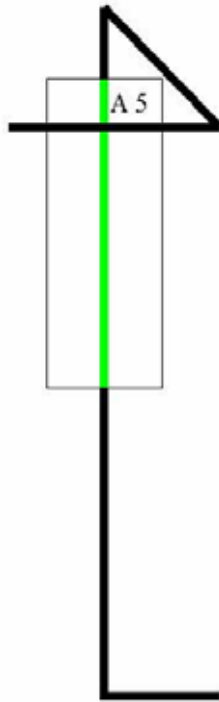


- .() AU 5000 •
- . 35 (EX 1772) ■
- (VRUs) ■
- .5
- . 1350 AN-2 •
-
- AN-2 •
-
- / •
- .(/)
- : UTS Office**
- (Windows 95) (GPS) •
-
- ...
- () ■
-) ■
- .(■
- .(GIS) ■
-
-

.Arc Info / Genamap / DXF -

95

26 x 76



شكل-2 تصميم وسيلة
التقاط القطيرات على
الشريحة الزجاجية

.(Windows95)

20

2

(2-)

.10x

0.25 0.5 1

P.Ottesen

.B.Johannessen

$r^2 = 0.93$

18

P<0.001

()

(GPS)

/

30

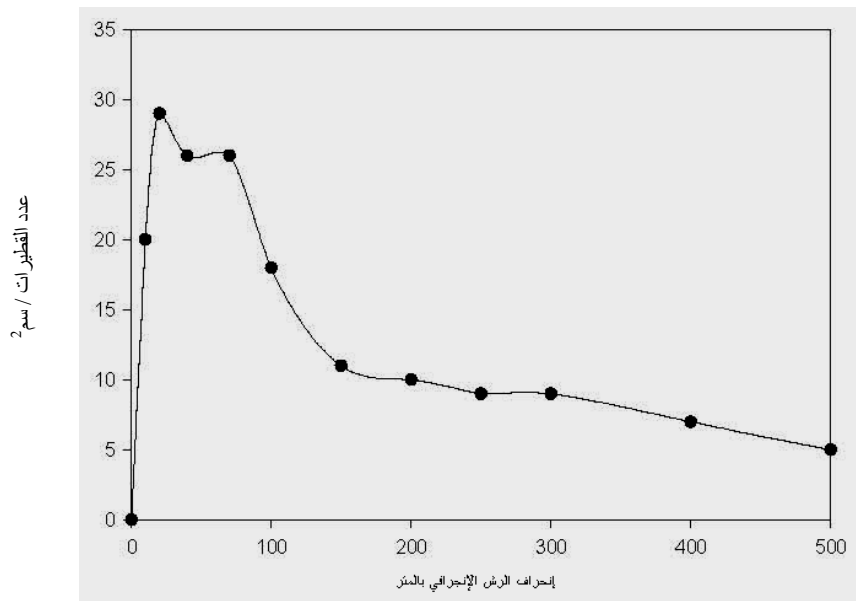
/

.0.447

.4 % ±

(DGPS)

(90°) 500
500 300 250 200
100 70 40 20 10
500 400 300 250 200 150



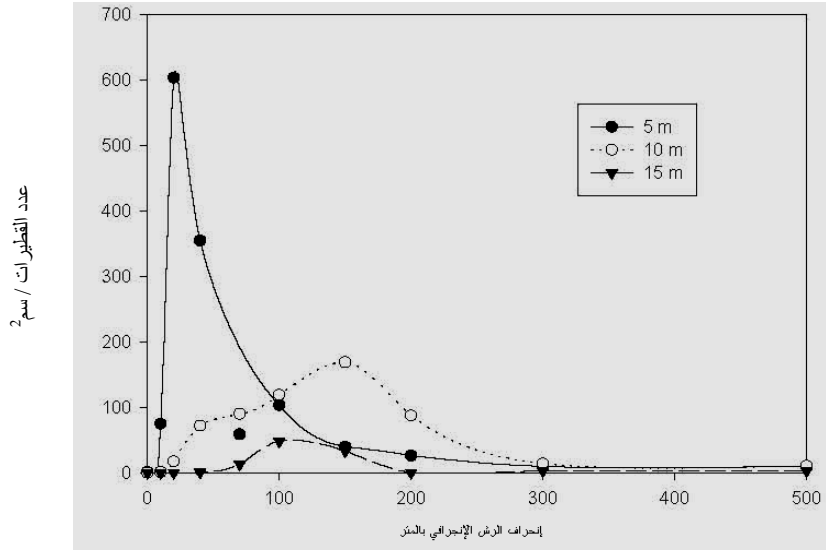
شكل-3 عرض مجر الرش مع سرعة رياح مقدارها 1- 1.5 م/ث و ارتفاع طيران مقداره 5 متر

ش
I

/ 1.5-1
 .(3 -) 20
 42.9 14.1
 / 1.5 -1.0 120-80
) . 5
 .(P. Ottesen
 120-70 1
 .² / 11-56
 .² / 26 90
 . 90-80
 .

(GPS)

. 3.4
 . 5 1
 2.2 10 1.2
 1 . 15 3.4
 . 90 50
 100 70 40 20 10 0
 . 500 300 200 150



3.6-2.2

4-

. 15 10 5 /
70

/ 3.6 -2.2

20

5

5

10

()

150

15

.()

-70

/ 1

.² / 11 - 56
100

120

6 5 4

.² / 6-1

/ 3

1×2

(GPS)

(DGPS)

.(DGPS)

(90°)

2

200

400

.()

500

500 400 300 200 100 0

30

(DGPS)

()

(DGPS)

(5-)

(DGPS)

(DGPS)

(7 -)

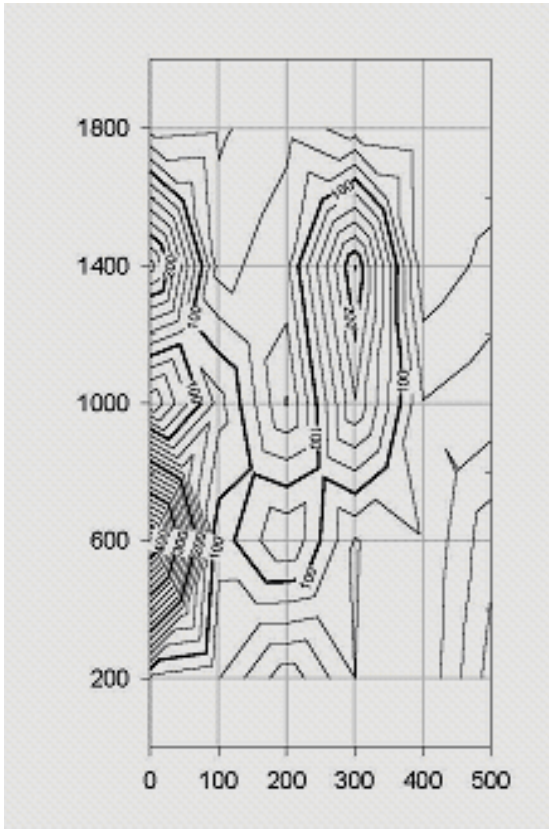
(8-)

(DGP)

(7 -)

()

الخط القاعدي بالمتر



خط المسار بالمتر

() 5-

2X .² /

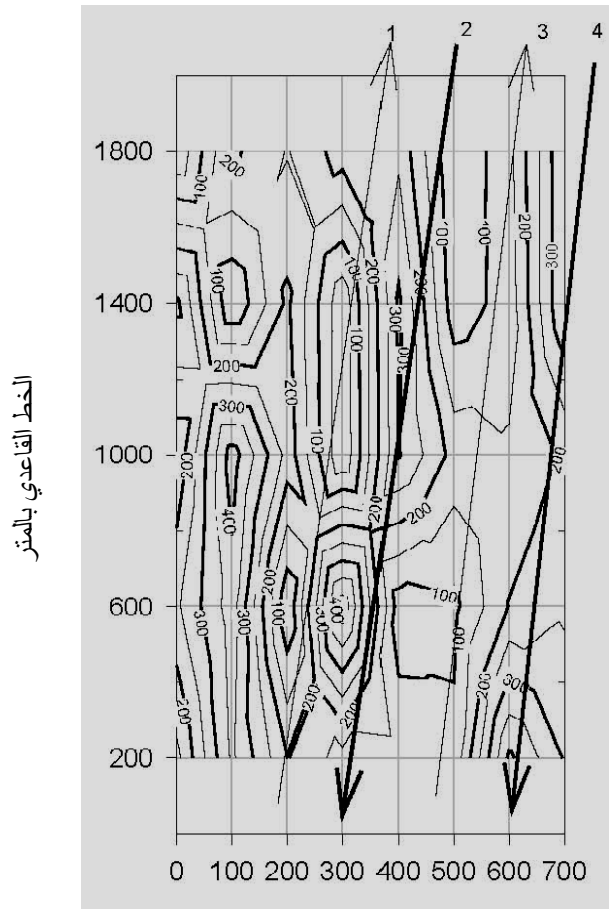
(DGPS)

,1998 28 :

-4 ,9.45

° 33 , / 6

.%55



خط المسار بالمتر

(DGPS)

2 / ()

6-

3 1

(4 2)

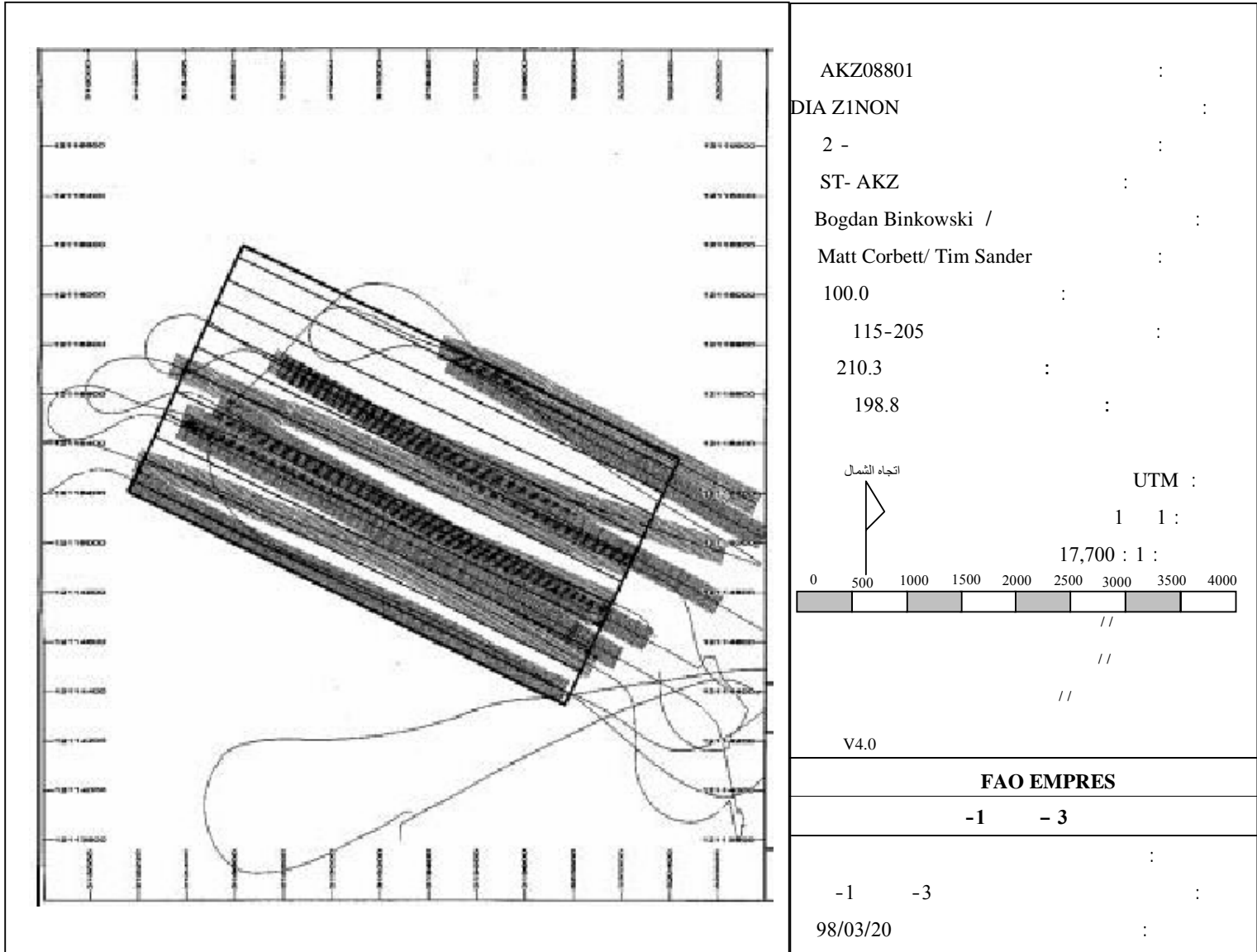
° 35

/ 10-7 :

1988 2 :

.%35

7-
(DGPS)



(DGPS)

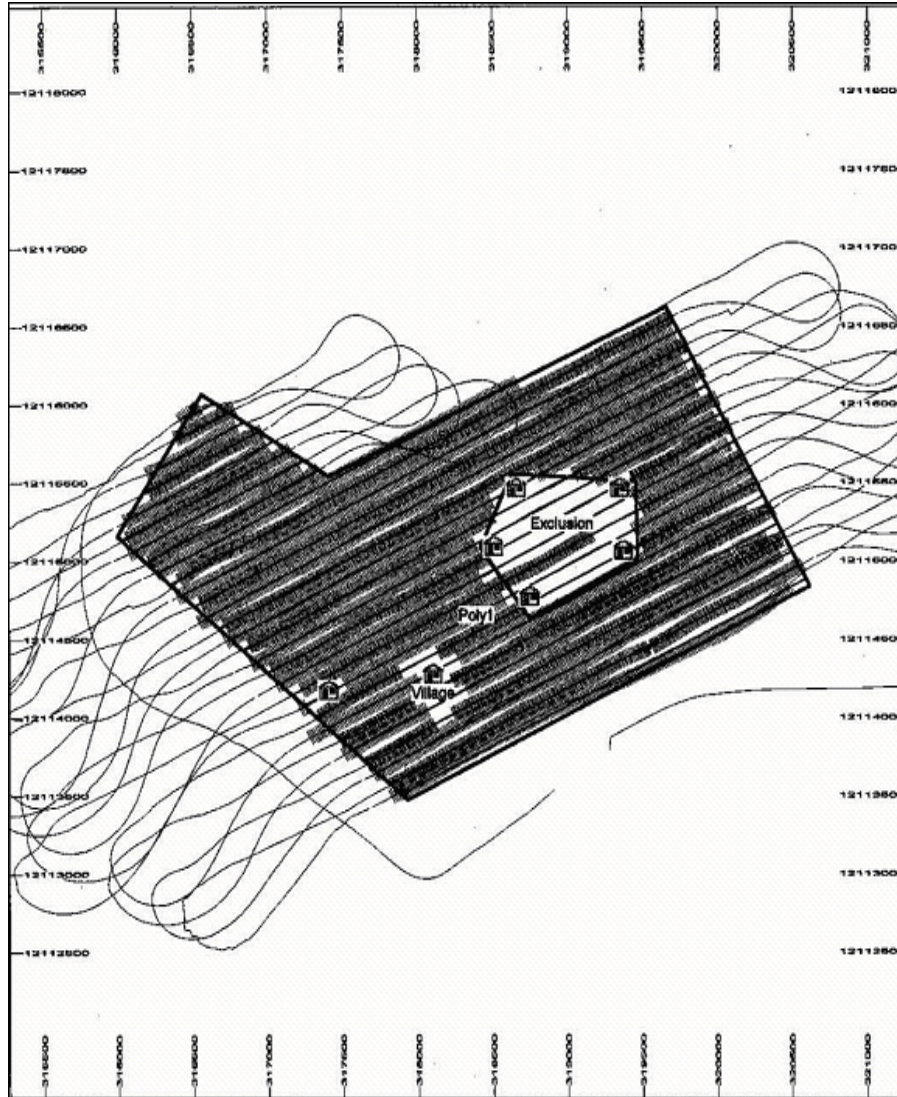
776.5

3

(GPS)

(8-)

()



AKZ08801

2 -

ST- AKZ

Bogdan Binkowski /

Matt Corbett

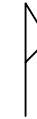
100.0

063-243

776.5

704.5

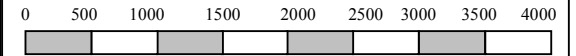
اتجاه الشمال



UTM :

1 1 :

30,203 : 1 :



V4.0

GPS

- 5

FAO EMPRES

UTS

-

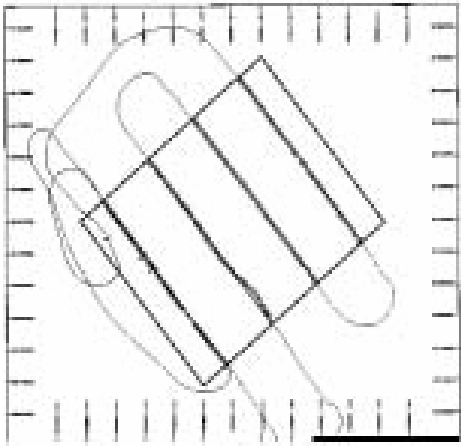
98/03/31

(DGPS)

. 1

) 3.4

.(



.(9 -) 1

9-

, 4x4

. 1

Arc II

(GPS)

(GPS)

1

(GPS)

(UTM)

)

" "

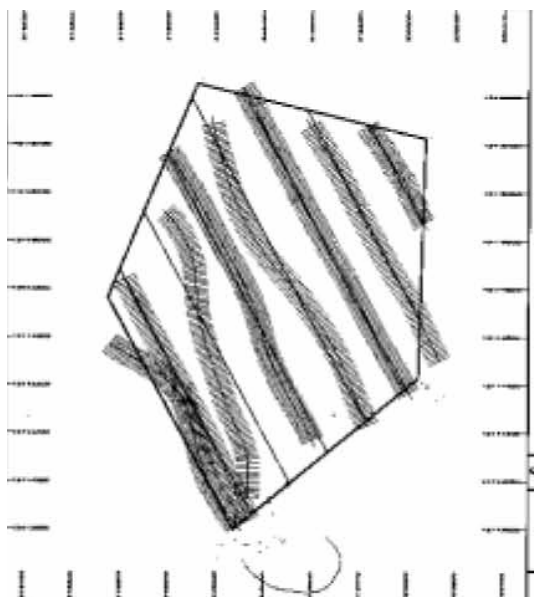
.(AGS III)

(GPS)

100

100 ±

(GPS)



10 -

(GPS)

100 ±

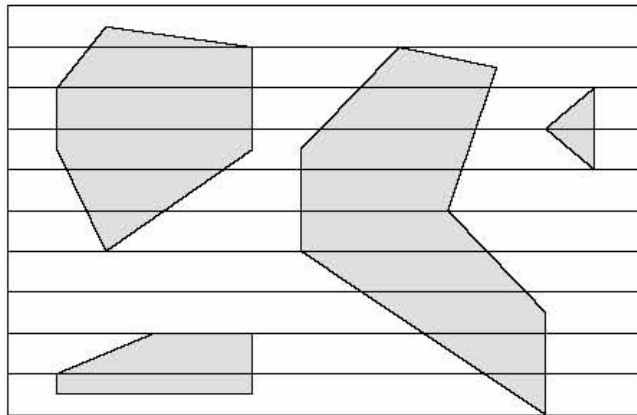
200

(DGPS)

(11 -)

% 36

(11 -)



11 -

% 64

DGPS

1989 - 1986

13

200

1995

1992

50

4

DGPS

(AGS III)

25,000

30,000

:

•

•

% 90 50

•

•

•

•

•

•

(DGPS)

B. Bogdan

:

(DGPS)

•

•

•

.() ...
(AGS III)

(PC)

(DGPS)

(DGPS)

)

(

) -

(SWARMS)

.(

(UTM)

. 12,000

()

()

())

(

()

()

(DGPS)

:

•

/

/

(GIS)


•

Arc Info

• ...

:

•



(DGPS)

•

•

5 -

:

(GPS)

-

1998/3/28

AKZ08802

2-

ST- AKZ

AU5000

Bogdan Binkowski /

Matt Corbett/ Tim Sander

/ 26.0

/ 1.0

300,0

()

100,0

100,0

116-296

199.4

0.0

10

19.9

19.9

211.1

21.1

55 7 0